



# HUNTING LEASE AVAILABLE

- **PROPERTY SIZE +/-358 acres**
- **Prentiss County, Booneville, MS (just south of the Jacinto Community)**
- **Hunting Lease Premium 2019-2020: \$2,327 (\$6.50/acre)**  
\*note: this rate includes the required insurance premium.
- **Good interior roads & trails**
- **Main access via Prentiss CR 1351**
- **Great whitetail deer and eastern wild turkey hunting**
- **GROUND COVER: +/-198 acres of mostly mature timber. The remainder of the area (+/-160 acres) was recently harvested and is undergoing reforestation activities (clear cut in 2018-2019).**
- **COORDINATES: 34.709960, -88.427641**
- **NEAREST ADDRESS (neighbor's address): 208 County Road 1341, Booneville, MS 38829**



# Legend



Property Boundary +/-358 acres

All information on this map is deemed accurate, but IS NOT guaranteed by Broker or Landowner

Cr - 1351

Cr - 1351

Source: Esri, DigitalGlobe, GeoEye, USDA, USGS, AeroGRID, IGN, e

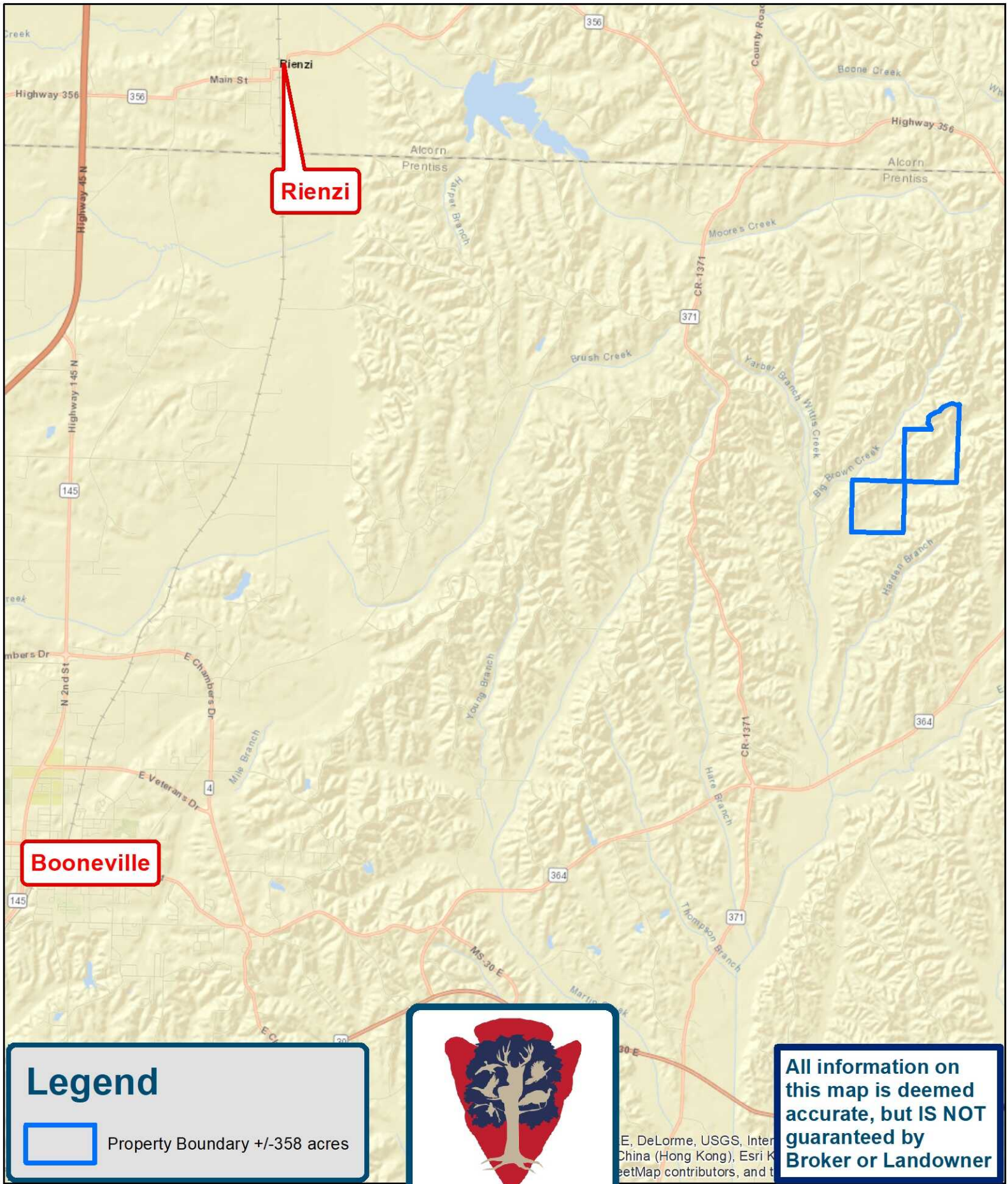
Airbus DS,



0 1,000 2,000 4,000 Feet







Rienzi

Booneville

# Legend

 Property Boundary +/-358 acres




All information on this map is deemed accurate, but IS NOT guaranteed by Broker or Landowner



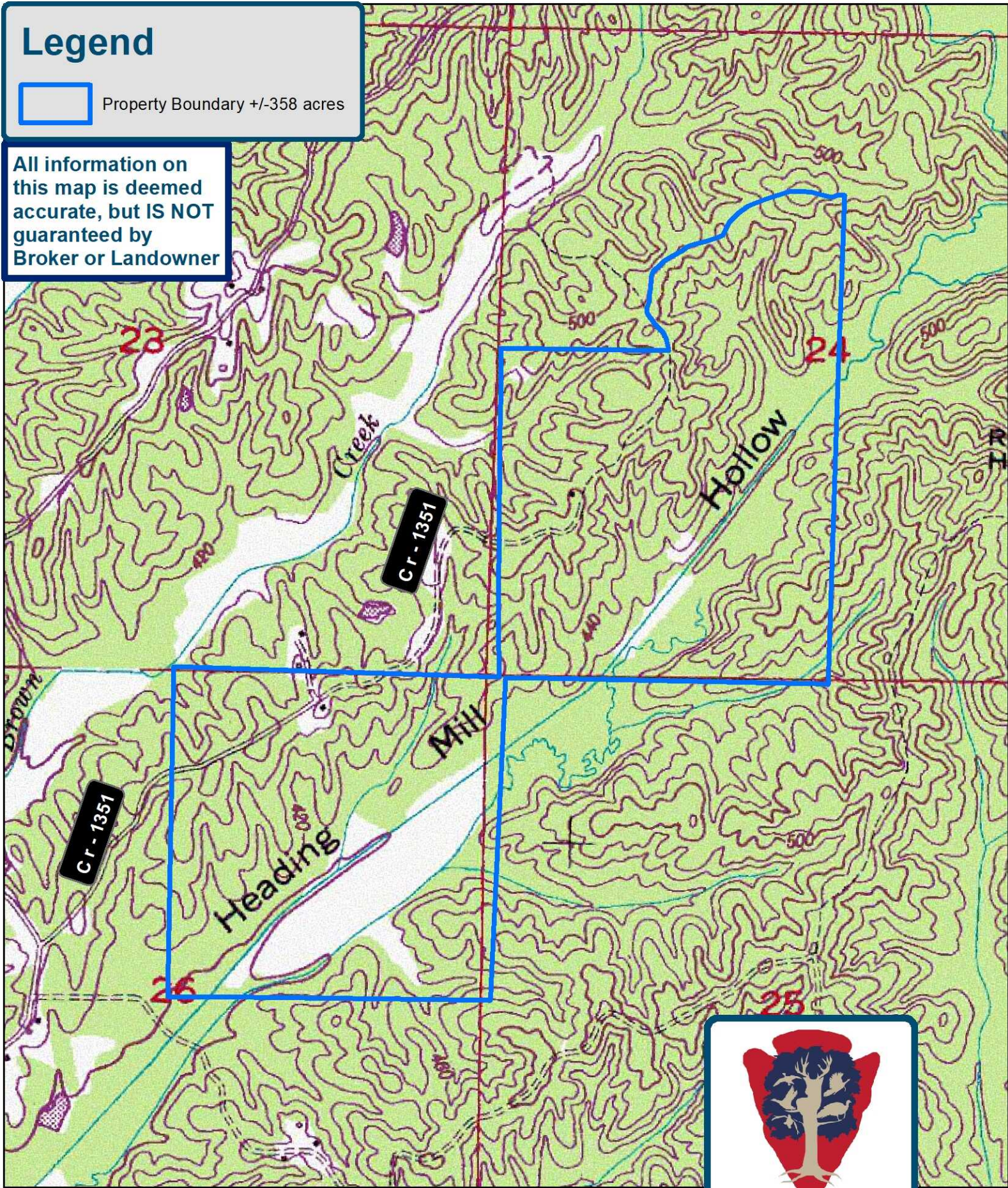


# Legend



Property Boundary +/-358 acres

All information on this map is deemed accurate, but IS NOT guaranteed by Broker or Landowner



0 1,000 2,000 4,000 Feet

