




HUNTING LEASE AVAILABLE

- **PROPERTY SIZE: +/-107 acres**
- **A camp house is located on the property! Leasee will be responsible for any wanted utilities to camp house.**
- **Hunting Lease Annual Premium 2019-2020: \$1,102.10 (\$10.30/acre) *note: this rate includes the required insurance premium.**
- **Trails provide interior access**
- **Public road access from Hwy 23 & Vick Dr.**
- **Great whitetail deer and eastern wild turkey hunting**
- **Mature timber (pine & hardwood)**
- **COORDINATES: 34.431875, -88.165064**
- **NEAREST ADDRESS (neighbor's address): 28510 Hwy 23 N, Golden, MS 38847**

All information on this map is deemed accurate, but IS NOT guaranteed by Broker or Landowner

Legend



Property Boundary +/-107 acres




COORDINATES:
34.431875, -88.165064

Source: Esri, DigitalGlobe, GeoEye, Earthstar Geographics, CNES/Airbus DS, USDA, USGS, AeroGRID, IGN, and the GIS User Community



All information on this map is deemed accurate, but IS NOT guaranteed by Broker or Landowner


Legend



Property Boundary +/-107 acres

COORDINATES:
34.431875, -88.165064

Red Bay, AL




Sources: Esri, HERE, DeLorme, USGS, Intermap, INCREMENT P, NRCan, Esri Japan, METI, Esri China (Hong Kong), Esri Korea, Esri (Thailand), MapmyIndia, NGCC, © OpenStreetMap contributors, and the GIS User Community

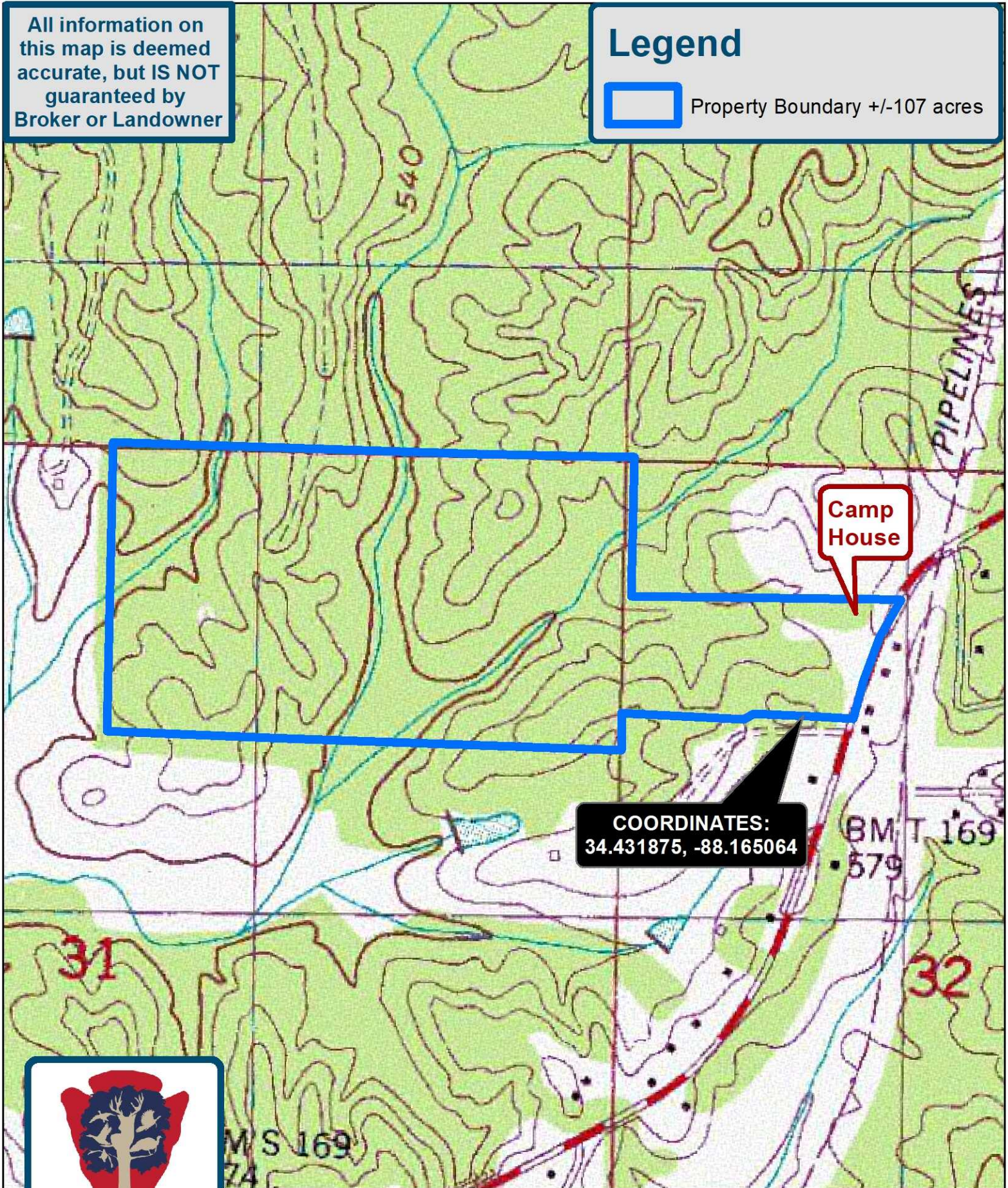


All information on this map is deemed accurate, but IS NOT guaranteed by Broker or Landowner

Legend



Property Boundary +/-107 acres



COORDINATES:
34.431875, -88.165064

