

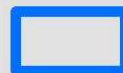
HUNTING LEASE

AVAILABLE

- **PROPERTY SIZE: +/-72 acres**
- **Creek, food plot locations, & timber (mostly hardwood)**
- **Hunting Lease Annual Premium 2019-2020:**
\$525.60 (\$7.30/acre) *note: this rate includes the required insurance premium.
- **Good woods roads provide interior access**
- **Public road access from Alcorn CR 259**
- **Great whitetail deer and eastern wild turkey hunting**
- **COORDINATES: 34.879189, -88.391160**
- **NEAREST ADDRESS (neighbor's address): 88 CR 259, Glen, MS 38846**

All information on
this map is deemed
accurate, but IS NOT
guaranteed by
Broker or Landowner

Legend



Property Boundary +/-72 acres



Woods Roads

COORDINATES:
34.879189, -88.391160

Cr-259

Source: Esri, DigitalGlobe, GeoEye, Earthstar Geographics, CNES/Airbus DS,
USDA, USGS, AeroGRID, IGN, and the GIS User Community




DREAMTREE
FORESTRY & FARMS, LLC



0 350 700 1,400
Feet

All information on this map is deemed accurate, but IS NOT guaranteed by Broker or Landowner

Legend



Property Boundary +/-72 acres



Woods Roads

COORDINATES:
34.879189, -88.391160

Cr-259

Glen, MS

Glen

Highway 72 E

Goke Creek

72

Norfolk Southern

Childers Branch

Old US-72

Old US-72

Marlar Creek

Cooney Creek

ALCORN COUNTY
TISHOMINGO COUNTY



DREAMTREE
FORESTRY & FARMS, LLC

Sources: Esri, HERE, DeLorme, USGS, Intermap, INCREMENT P, NRCan, Esri Japan, METI, Esri China (Hong Kong), Esri Korea, Esri (Thailand), MapmyIndia, NGCC, © OpenStreetMap contributors, and the GIS User Community



0

0.375

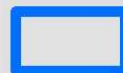
0.75

1.5

Miles

All information on this map is deemed accurate, but IS NOT guaranteed by Broker or Landowner

Legend



Property Boundary +/-72 acres



Woods Roads

COORDINATES:
34.879189, -88.391160

30

Cr-259

500

30

580

Branch

Hines



DREAMTREE
FORESTRY & FARMS, LLC



0 350 700 1,400 Feet