



All information on this map is deemed accurate, but IS NOT guaranteed by Broker or Seller

- MERCHANTABLE well managed timber !!
- BIG bucks & wild turkey !!

Legend



Property Boundary



Food Plot Locations



Interior Roads and Trails



Deeded EASEMENT on existing road

Spring fed creek !

PURCHASE WEST PARCEL
+/- 46 acres
\$77,970
(\$1,695/ac.)

Deeded EASEMENT on existing woods road

PURCHASE EAST PARCEL
+/- 52 acres
\$88,140
(\$1,695/ac.)

Hwy 57

GATE


Hwy 57

PURCHASE AS - a - WHOLE
+/- 98 acres
\$146,510
(\$1,495/ac.)

Source: Esri, DigitalGlobe, GeoEye, Earthstar Geographics, CNR AeroGlobe, USDA, USGS, AeroGRID, IGN, and the GIS User Community



CALL: Justin Tapp
(662) 416-8193
Email: Justin @ goDreamTree.com



All information on this map is deemed accurate, but IS NOT guaranteed by Broker or Seller

Legend



Property Boundary



Deeded Easement on existing road

PURCHASE WEST PARCEL
+/- 46 acres
\$77,970
(\$1,695/ac.)

PURCHASE AS - a - WHOLE
+/- 98 acres
\$146,510
(\$1,495/ac.)

PURCHASE EAST PARCEL
+/- 52 acres
\$88,140
(\$1,695/ac.)

Ramer, TN



Sources: Esri, HERE, DeLorme, USGS, Intermap, INCREMENT P, NRCan, Esri Japan, METI, Esri China (Hong Kong), Esri Korea, Esri (Thailand), MapmyIndia, NGCC, © OpenStreetMap contributors, and the GIS User Community

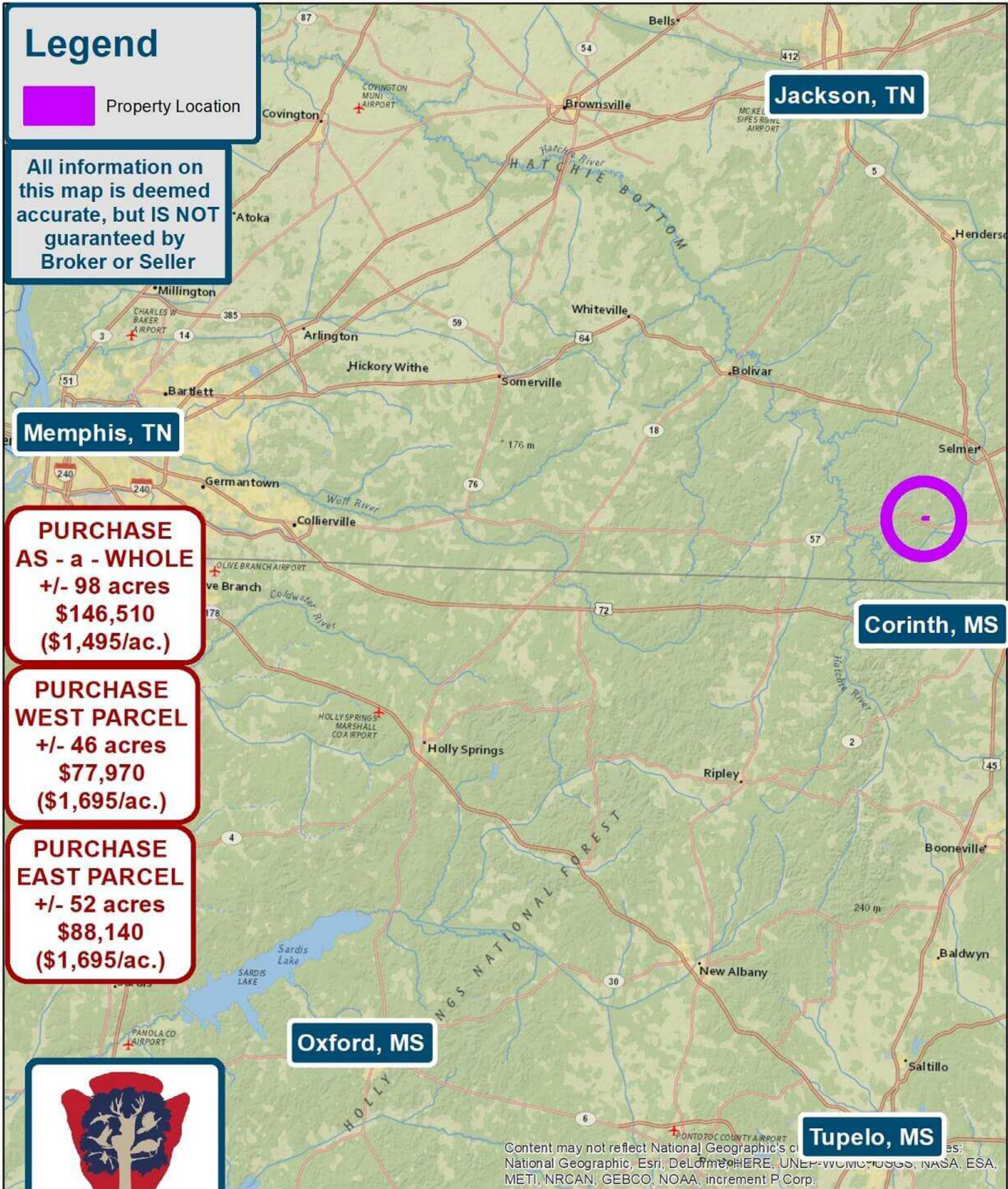
CALL: Justin Tapp
(662) 416-8193
Email: Justin@goDreamTree.com



Legend

 Property Location

All information on this map is deemed accurate, but IS NOT guaranteed by Broker or Seller



Memphis, TN

Jackson, TN

Corinth, MS

Oxford, MS

Tupelo, MS

PURCHASE AS - a - WHOLE
+/- 98 acres
\$146,510
(\$1,495/ac.)

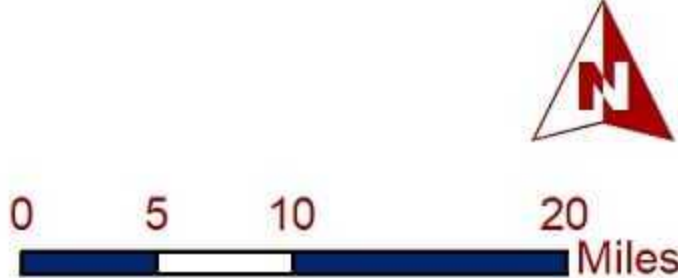
PURCHASE WEST PARCEL
+/- 46 acres
\$77,970
(\$1,695/ac.)

PURCHASE EAST PARCEL
+/- 52 acres
\$88,140
(\$1,695/ac.)

Content may not reflect National Geographic's data. National Geographic, Esri, DeLorme, HERE, UNEP-WCMC, USGS, NASA, ESA, METI, NRCAN, GEBCO, NOAA, increment P Corp.




CALL: Justin Tapp
(662) 416-8193
Email: Justin@goDreamTree.com



All information on this map is deemed accurate, but IS NOT guaranteed by Broker or Seller

Legend



Property Boundary



Food Plot Locations



Interior Roads and Trails



Deeded EASEMENT on existing road

**- MERCHANTABLE
well managed timber !!
- BIG bucks & wild turkey !!**

**Spring
fed
creek !**

**PURCHASE
WEST PARCEL
+/- 46 acres
\$77,970
(\$1,695/ac.)**

**Deeded
EASEMENT
on existing
woods road**

**PURCHASE
EAST PARCEL
+/- 52 acres
\$88,140
(\$1,695/ac.)**

**PURCHASE
AS - a - WHOLE
+/- 98 acres
\$146,510
(\$1,495/ac.)**



**CALL: Justin Tapp
(662) 416-8193
Email: Justin @ goDreamTree.com**

